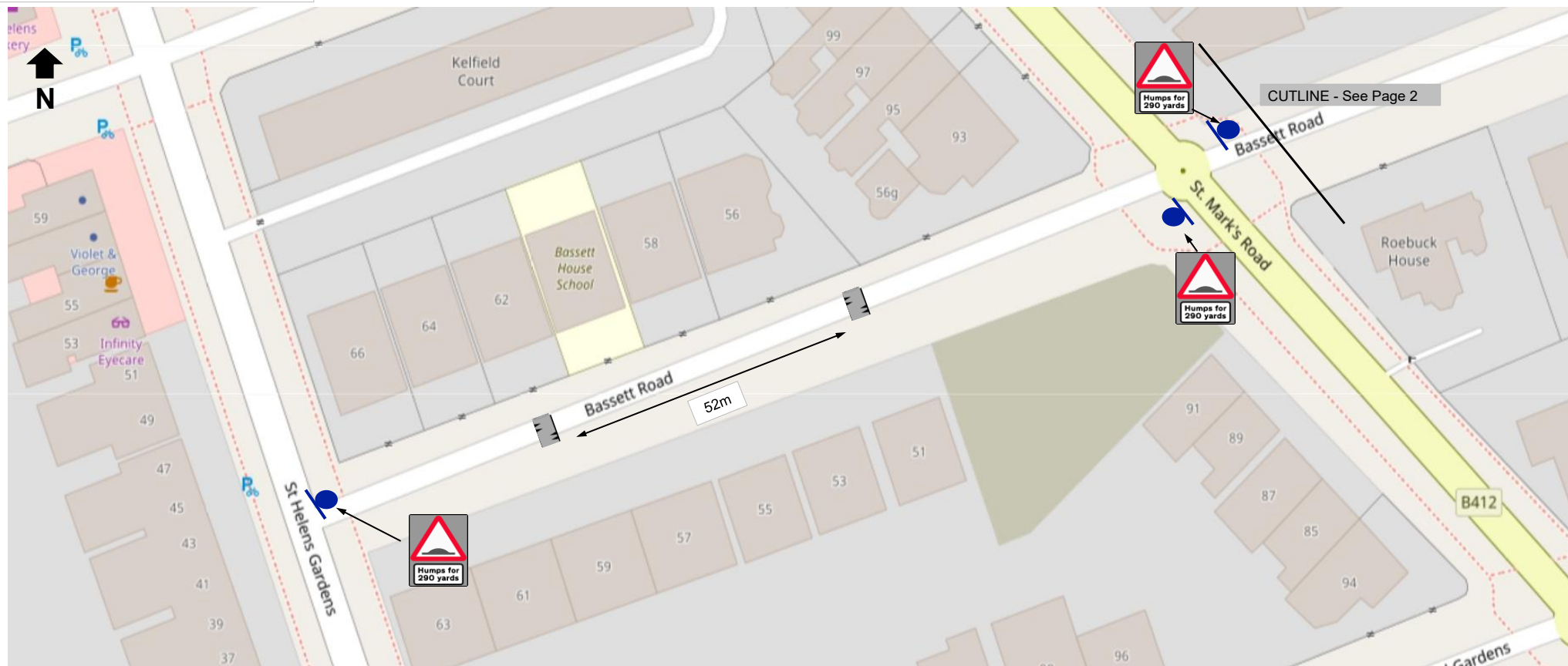




Bassett Road - St Helen's Gardens to St Mark's Road



Legend

 Proposed full width sinusoidal road hump with 300mm (min) drainage channel to kerb (3.7m length, 75mm high)

 Proposed road hump signage (hump distances indicative)

 Sign plate mounted on new post

Page 1 of 2



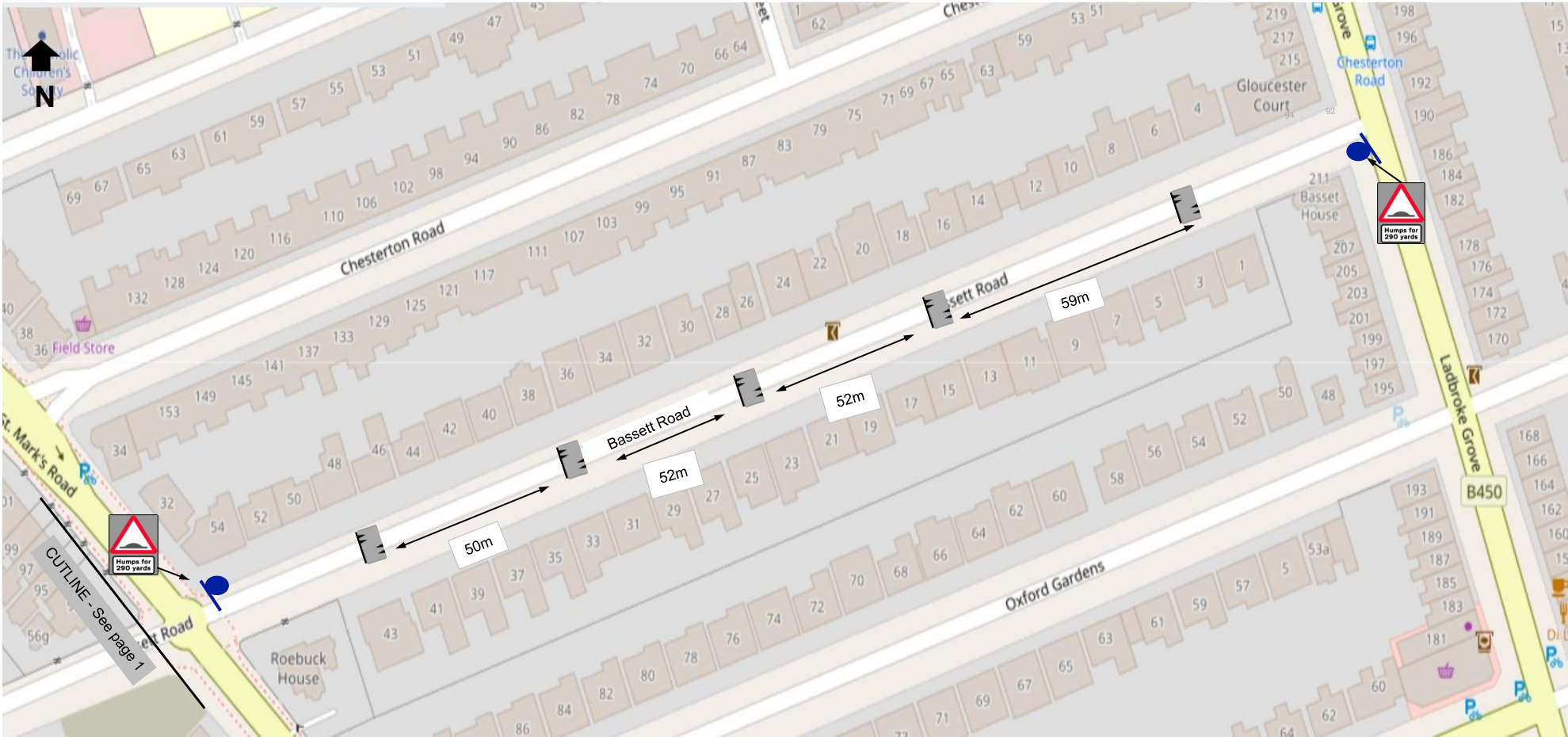
Notes
 1. Road hump locations approximate. To be confirmed during detailed design stage.
 2. Sign plate locations approximate. To be confirmed during detailed design stage.

Rev	Date	Description	DES	CHK	APP
0	Jan-26	Original Issue	ZK	AVE	CD

Project				
NCIL6/SH16 Bassett Road Traffic Calming				
Scale	Plot Size	DES	CHK	APP
NTS	A4	ZK	AVE	CD
DATE	Jan-26			

Drawing Title	
Bassett Road Consultation Plan General Arrangement	
Drawing No.	Rev
BASSETT-TC-CONSULT-01	0

Bassett Road – St Mark's Road to Ladbroke Grove



Legend

- Proposed full width sinusoidal road hump with 300mm (min) drainage channel to kerb (3.7m length, 75mm high)
- Proposed road hump sign (hump distances indicative)
- Sign plate mounted on new post



Notes

1. Road hump locations approximate. To be confirmed during detailed design stage.
2. Sign plate locations approximate. To be confirmed during detailed design stage.

Rev	Date	Description	DES	CHK	APP
0	Jan-26	Original Issue	ZK	AVE	CD

Project				
NCIL6/SH16 Bassett Road Traffic Calming				
Scale	Plot Size	DES	CHK	APP
NTS	A4	ZK	AVE	CD
DATE	Jan-26			

Drawing Title	
Bassett Road Consultation Plan General Arrangement	
Drawing No.	Rev
BASSETT-TC-CONSULT-02	0