














LEGEND

-  EXISTING ROAD MARKING
-  PROPOSED ROAD MARKING - WHITE
-  PROPOSED ROAD MARKING - YELLOW
-  REMOVED ROAD MARKING
-  PROPOSED KERB LINES
-  PROPOSED QUADRANT KERB
-  PROPOSED GREY TACTILE PAVING AS PER RBKC STREET-SCAPE GUIDANCE
-  PROPOSED ENHANCED BELISHA BEACON (PREFERRED UNIT SIMMONSONS MODUSTAR)
-  PROPOSED FOOTWAY BUILDOUT
-  PROPOSED NEW GULLY
-  REMOVED GULLY
-  EXISTING KERB LINE TO BE REMOVED
-  PROPOSED RAISED TABLE

## NOTES

1. Do not scale from this drawing.
2. All dimensions are in metres unless otherwise specified.
3. Drawing based on OS data provided. Mapping not representative of current street layout. Amended by eye - will need review at later design stage.
4. No drainage design or 3d design undertaken. Location of gullies are indicative. Drainage / gully locations to be designed at a later stage.

0	MAY 2025	FIRST ISSUE				LB	ID	II
Rev	Date	Description				Dwn	Chk	App

This drawing has been specifically prepared to meet the requirements of the named client and may contain design and innovative features which differ from conventional design standards.



PROJECT  
CENTRE

[www.marstonholdings.co.uk/projectcer](http://www.marstonholdings.co.uk/projectcer)

Client



Project

4x CROSSINGS FEASIBILITY DESIGN  
LADBROOKE GROVE

Drawing Title

GENERAL ARRANGEMENT  
PREFERRED OPTION  
SHEET 01 OF 01

Drawing Status

FOR INFORMATION

Drawn LB	Designed LB	Date MAY 2025	Scale 1:100	Size A1
Drawing No. 1000010396-2-0100-3-01				Rev 0