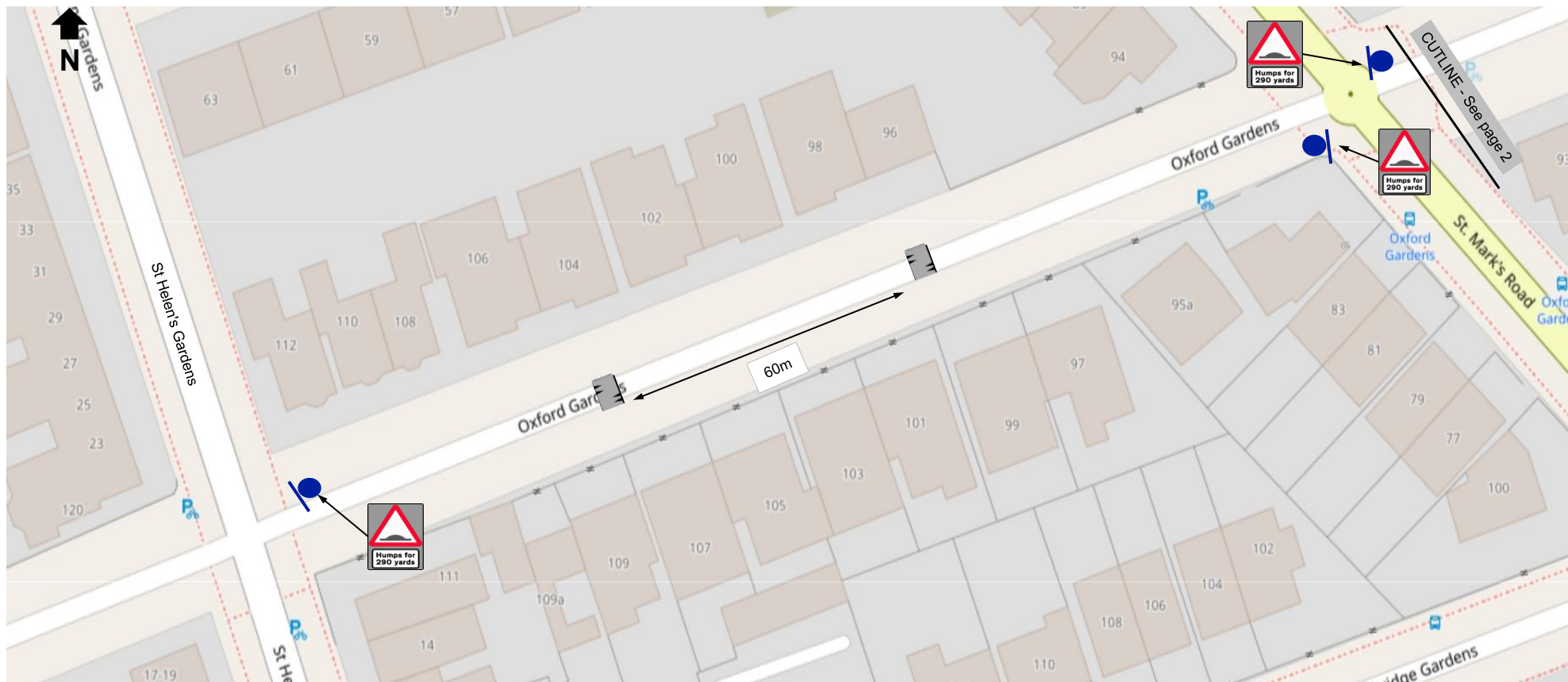





Oxford Gardens - St Helen's Gardens to St Mark's Road



Legend

-  Proposed full width sinusoidal road hump with 300mm (min) drainage channel to kerb (3.7m length, 75mm high)
-  Proposed road hump signage (hump distances indicative)
-  Sign plate mounted on new post

Client



Notes

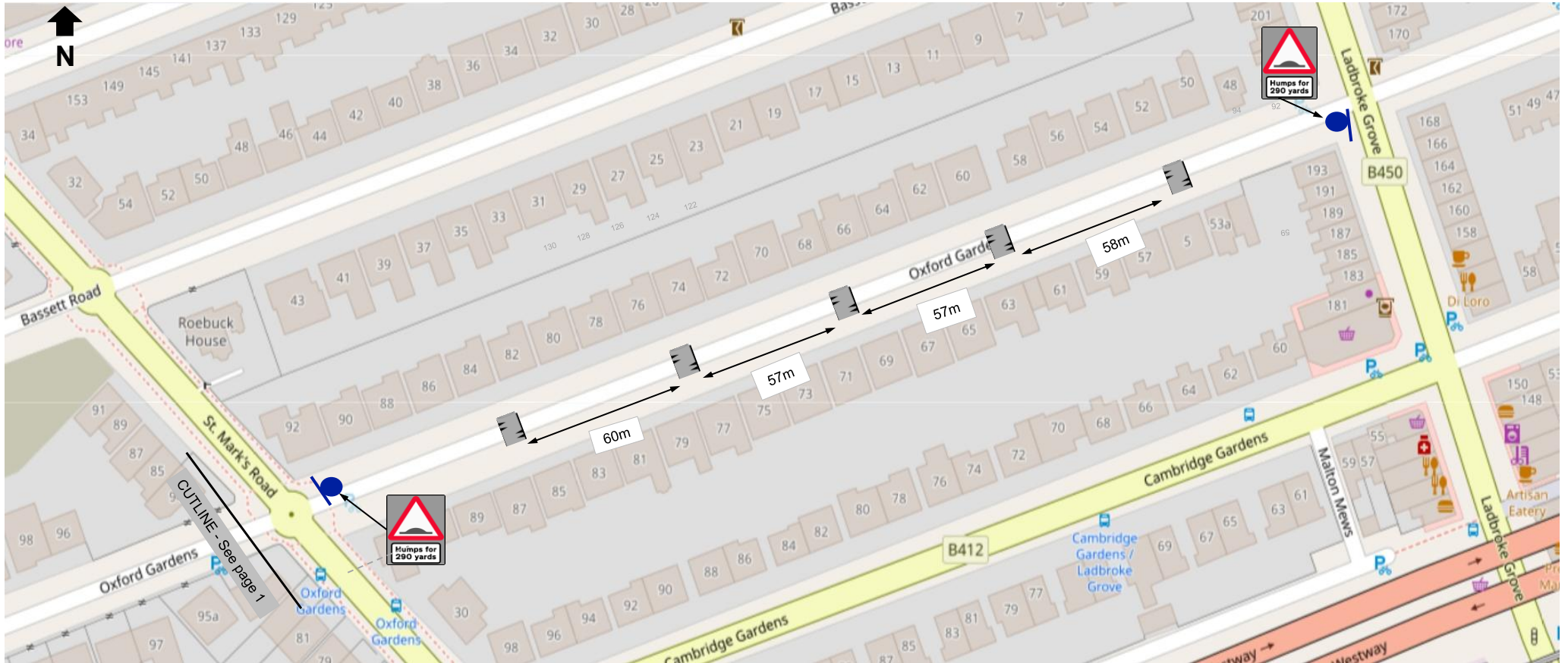
1. Road hump locations approximate. To be confirmed during detailed design stage.
2. Sign plate locations approximate. To be confirmed during detailed design stage.

0	Jan-26	Original Issue	ZK	AVE	CD
Rev	Date	Description	DES	CHK	APP

Project					
NCIL6 SH17 Oxford Gardens Traffic Calming					
Scale	Plot Size	DES	CHK	APP	
NTS	A4	ZK	AVE	CD	
DATE	Jan-26		Jan-26	Jan-26	

Drawing Title	
Oxford Gardens Consultation Plan General Arrangement	
Drawing No.	Rev
OXFORD-TC-CONSULT-02	0

Oxford Gardens - St Mark's Road to Ladbroke Grove



Legend

- Proposed full width sinusoidal road hump with 300mm (min) drainage channel to kerb (3.7m length, 75mm high)
- Proposed road hump signage (hump distances indicative)
- Sign plate mounted on new post

Page 2 of 2

Client



Notes

1. Road hump locations approximate. To be confirmed during detailed design stage.
2. Sign plate locations approximate. To be confirmed during detailed design stage.

Rev	Date	Description	DES	CHK	APP
0	Jan-26	Original Issue	ZK	AVE	CD

Project

NCIL6 SH17 Oxford Gardens
Traffic Calming

Scale	Plot Size	DES	CHK	APP
NTS	A4	ZK	AVE	CD
DATE	Jan-26	Jan-26	Jan-26	Jan-26

Drawing Title

Oxford Gardens
Consultation Plan
General Arrangement

Drawing No.	Rev
OXFORD-TC-CONSULT-01	0